


Reading contours:
Peak



Saddle



Ridgeline



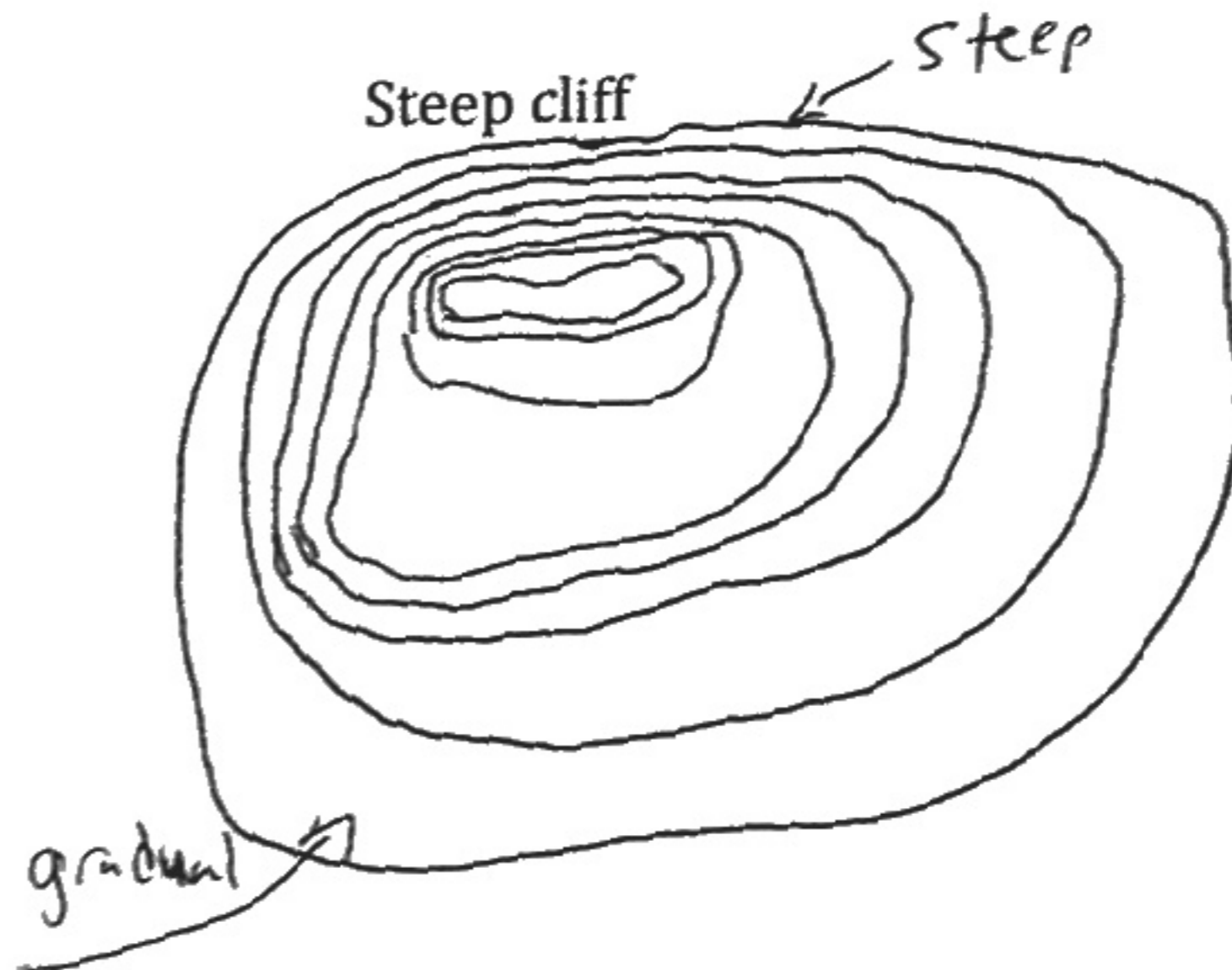
Drainage/gulley



Valley

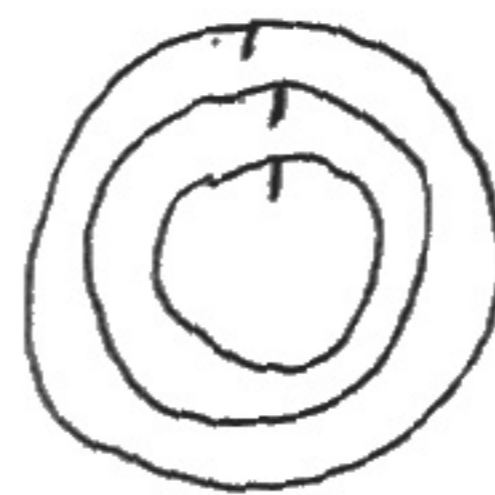


Steep cliff



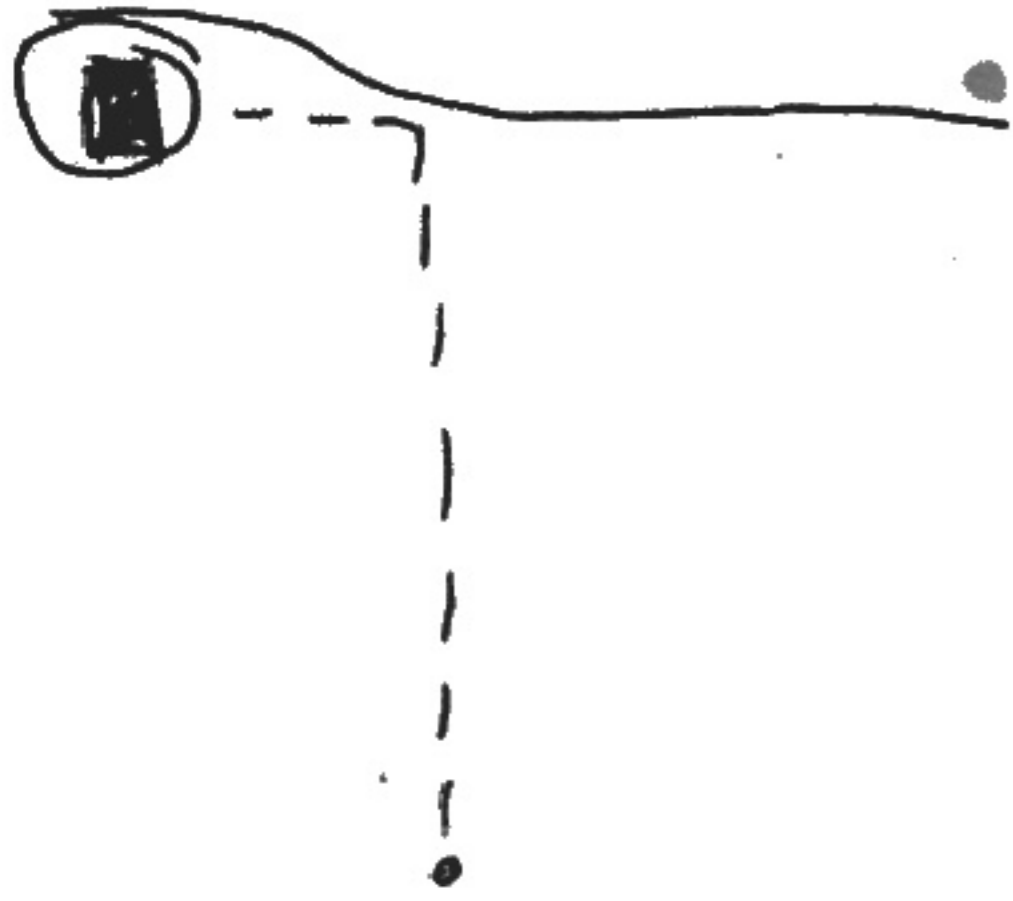
Shallow elevation change

Depressions

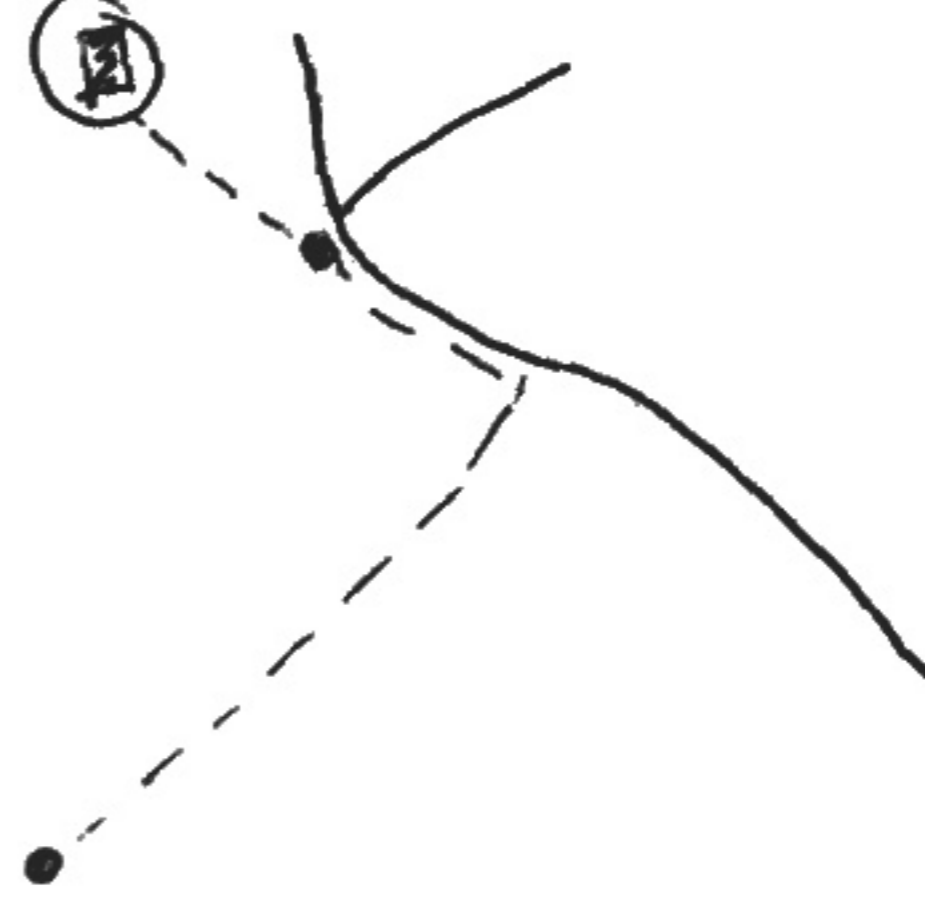


Like a peak,
but tick marks
show
declining elevation

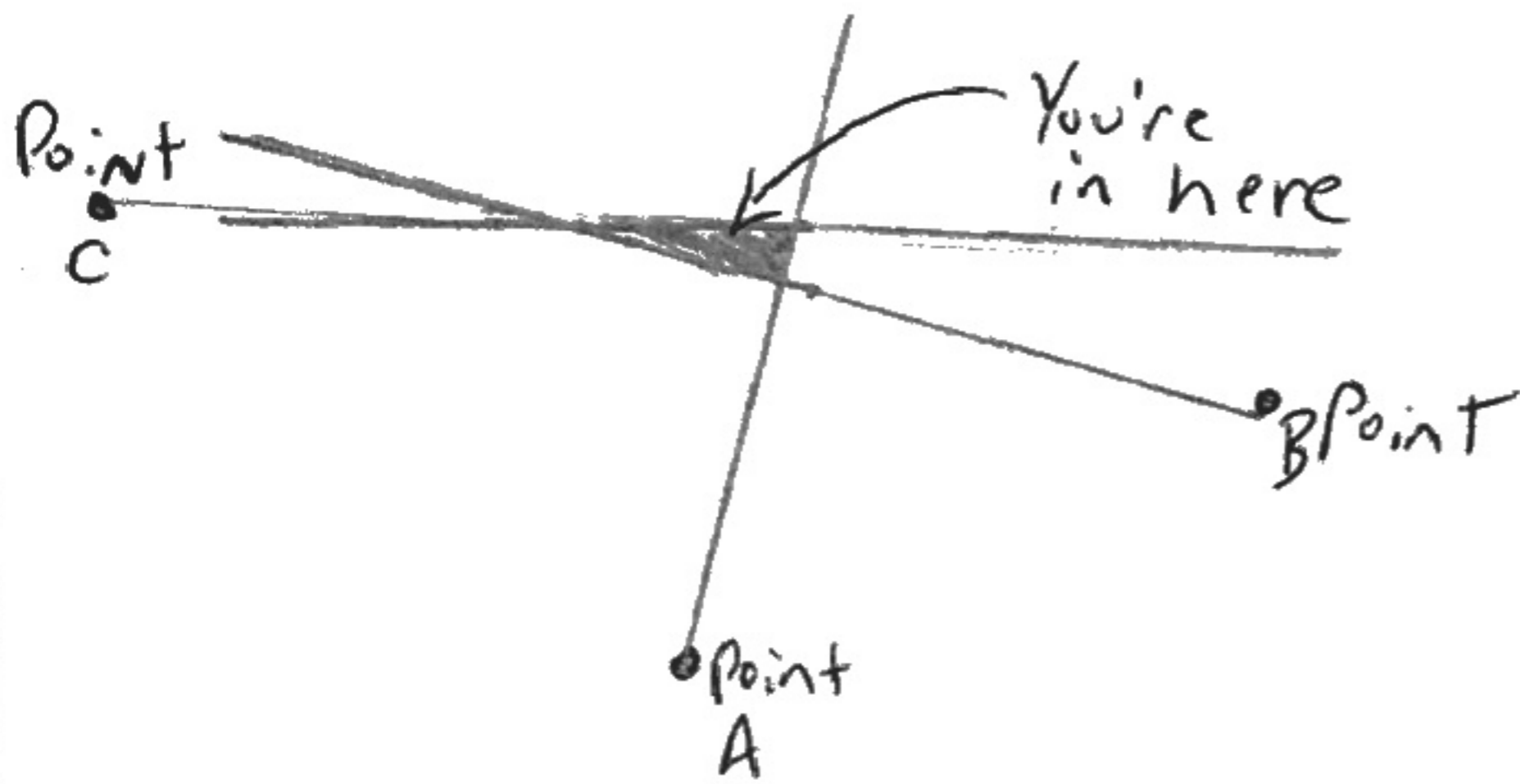
Techniques:
Aiming off



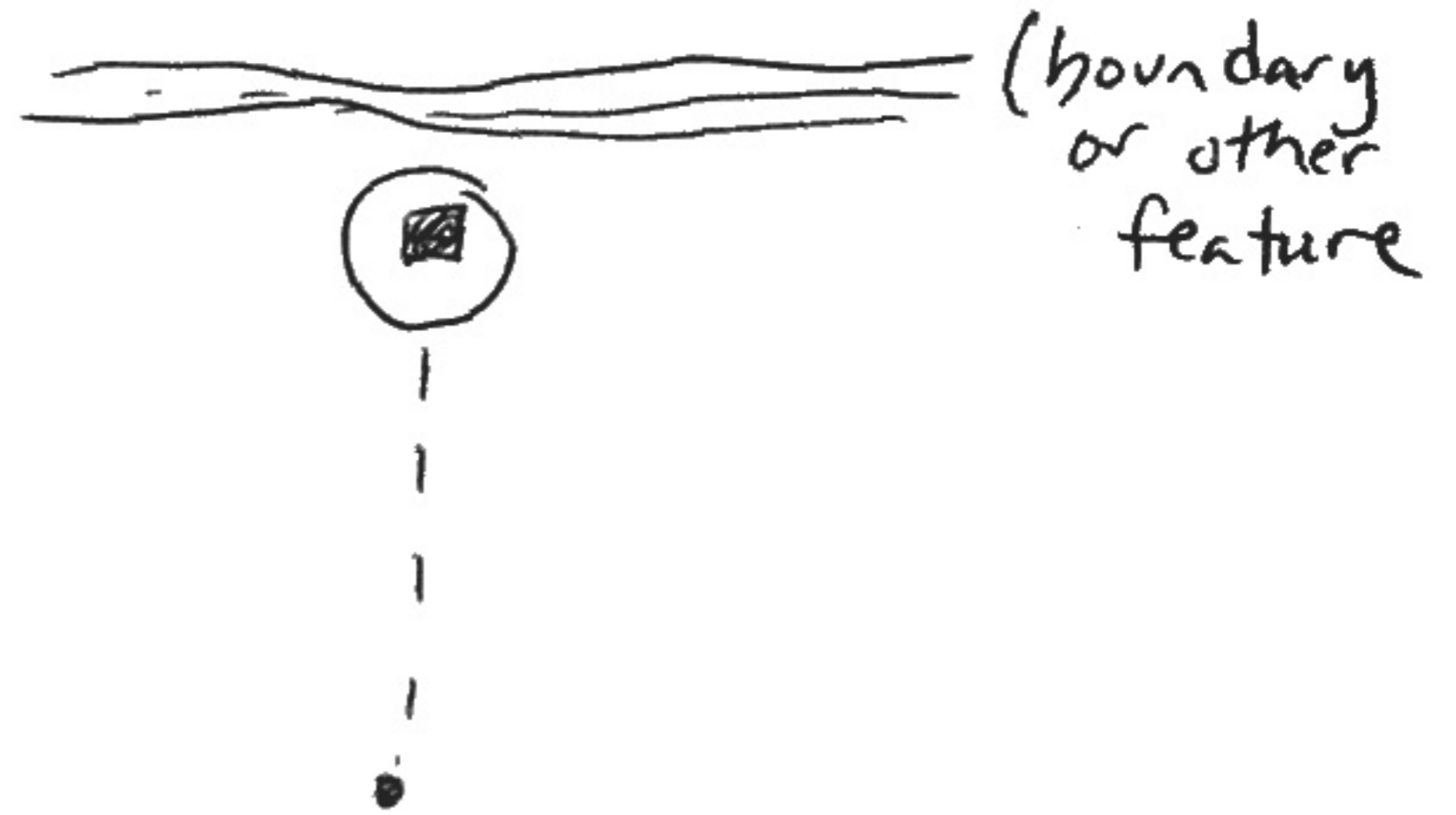
Attack points



Biangulation/Triangulation



Catch points



Handrails



Bracketing

Contouring

